

1 Butlers Falls Reserve

A delightful, sandy beach fronting a fast-flowing stretch of river, providing great swimming, BBQ's and toilets. Follow Old Dubbo Road, turn right onto Angle Road, continue along Angle Road past Pilchers Reserve and the Pioneer Cemetery, Butlers Reserve as signposted to the right.

Lat: 148.622972
Long: -32.313952



2 Jones Creek Reserve

A spring fed, permanent creek provides an important oasis for animals and birds, good walking, bird watching and spring flowers. Old Mendooran Road, 2kms south of Mendooran Road and 9kms north of the Golden Highway.

Lat: 148.773883
Long: -32.151412



3 Wongarbron Tank Reserve

This 30ha Reserve includes a large dam, grasslands, woodlands and lies on the edge of Wongarbron. It attracts a large range of birds, and animals, offers great wildflower viewing in Spring and has a formed path for easy walking.

Lat: 148.766276
Long: -32.328103



4 Bril Bral Reserve

Approximately 21kms south of the Dubbo CBD on Old Dubbo Road, look for the council sign on the right as you head away from Dubbo. Follow the lane through the gates, then over the grid to the river.

Lat: 148.726249
Long: -32.417369



5 Mugga Hill

Enjoy 4.5 km of singletrack mountain bike trails at Mugga Hill Reserve. The trails are well signposted and suit beginners and intermediate level riders. There is also a small "pump track" located in the same Reserve and best accessed from the singletrack. Easily accessed by either Bushland Drive or the Golden Highway.

Lat: -32.2306
Long: 148.6723



6 Pilchers Reserve

A broad shingle beach along a stretch of the Macquarie River upstream of Dubbo. This reserve is adjacent to a winery and restaurant. Follow Old Dubbo Road, turn right at the winery onto Angle Road, and take the next right (graded gravel road) past the cemetery to the River edge.

Lat: 148.626508
Long: -32.296044



7 Dundullimal Reserve

This riverside reserve on the south western side of the city is the crossing point for the southern loop of the Tracker Riley Shared pathway which passes through the reserve and continues over Shibble Bridge to Macquarie Street. A single track mountain bike trail is also within the reserve. The National Trust property Dundullimal Homestead can also be accessed via the reserve.

Lat: 148.354890
Long: -32.170653



8 Cumboogle Flora Reserve

A rare, high quality, remnant patch of Grassy White Box Woodland, an critically endangered ecological community displaying wonderful plant diversity. Spectacular Spring flowers. 12kms down Obley Road. Pass Bellevue Road to the right and take the next driveway to your left.

Lat: 148.586033
Long: -32.366817



9 Dickigundi Reserve

Beautiful stretch of the Macquarie River, sheltered by tall red gums, offering good bush camping, fishing and swimming. The reserve entrance is a dirt road running north from the Mitchell Highway (approx. 15km west of Dubbo).

Lat: 148.455906
Long: -32.192141



10 Redbank Reserve

Tall Red Gums shelter a gentle beach offering easily accessible swimming, fishing. Further west along Burraway Road from Terrungamine, Council Reserve sign on south of road.

Lat: 148.530071
Long: -32.167746



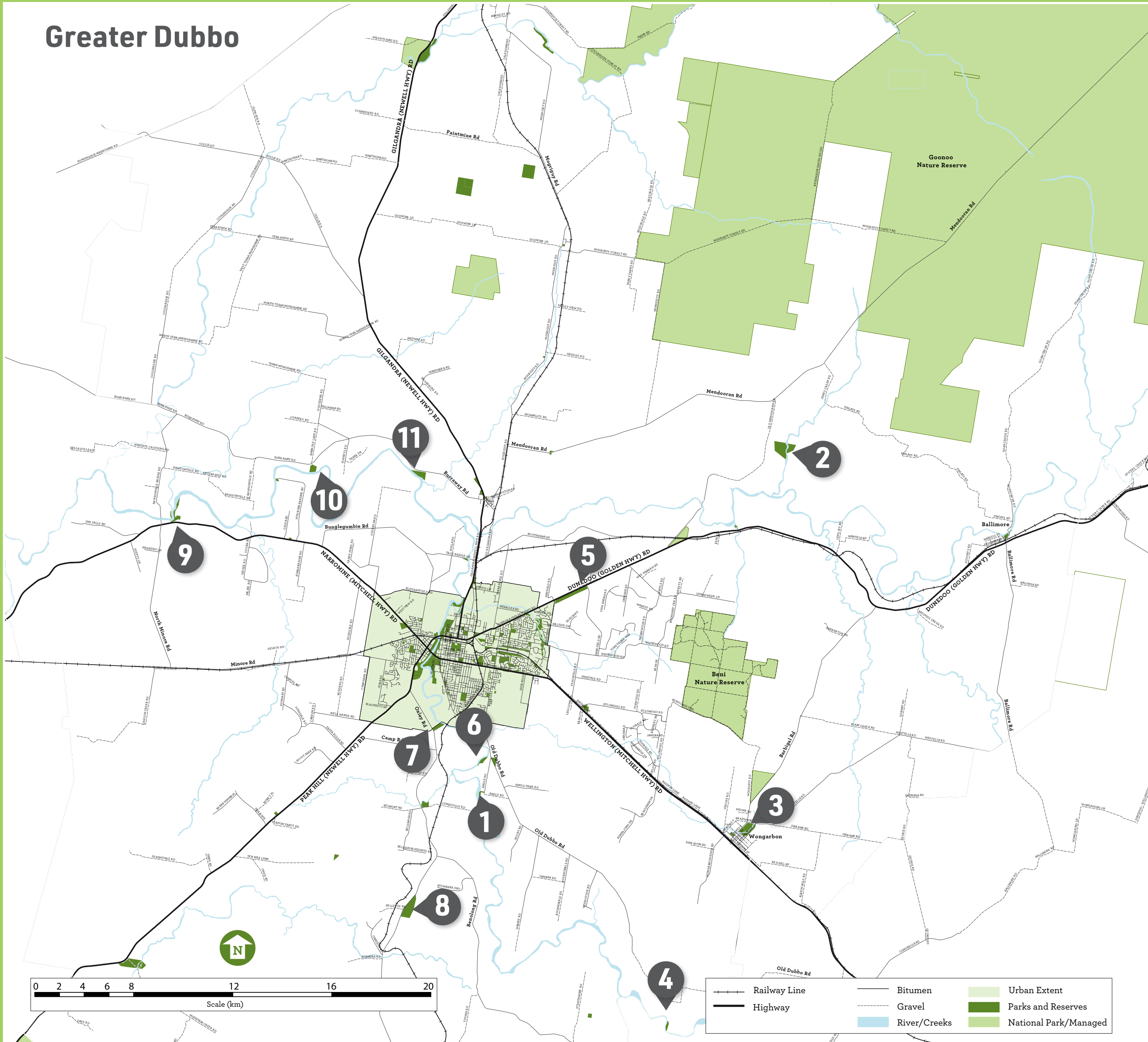
11 Terrungamine Reserve

Historic Aboriginal site with unique grinding grooves alongside the Macquarie River. Good camping and amenities. Burraway Road, follow signs from Brocklehurst on the Newell Highway.

Lat: 148.588186
Long: -32.168527



Greater Dubbo



Visit dubbo.com.au

Call us: 1800 674 443 (toll-free)

streets (Newell Highway)

Visit us: Corner Macquarie and Erskine



DUBBO VISITOR INFORMATION CENTRE

| Parks and Reserves | Platypus | Aboriginal Site |
|--------------------|------------|-------------------|
| City area | Kangaroos | Camping |
| Rivers/creeks | No camping | Toilet facilities |
| Cycling | Birds | BBO facilities |
| Walking | Fishing | Swimming |
| Water | Flowers | Boating |

Legend

DUBBO PARKS & RESERVE GUIDE

Your handy map & guide to Dubbo's places of leisure



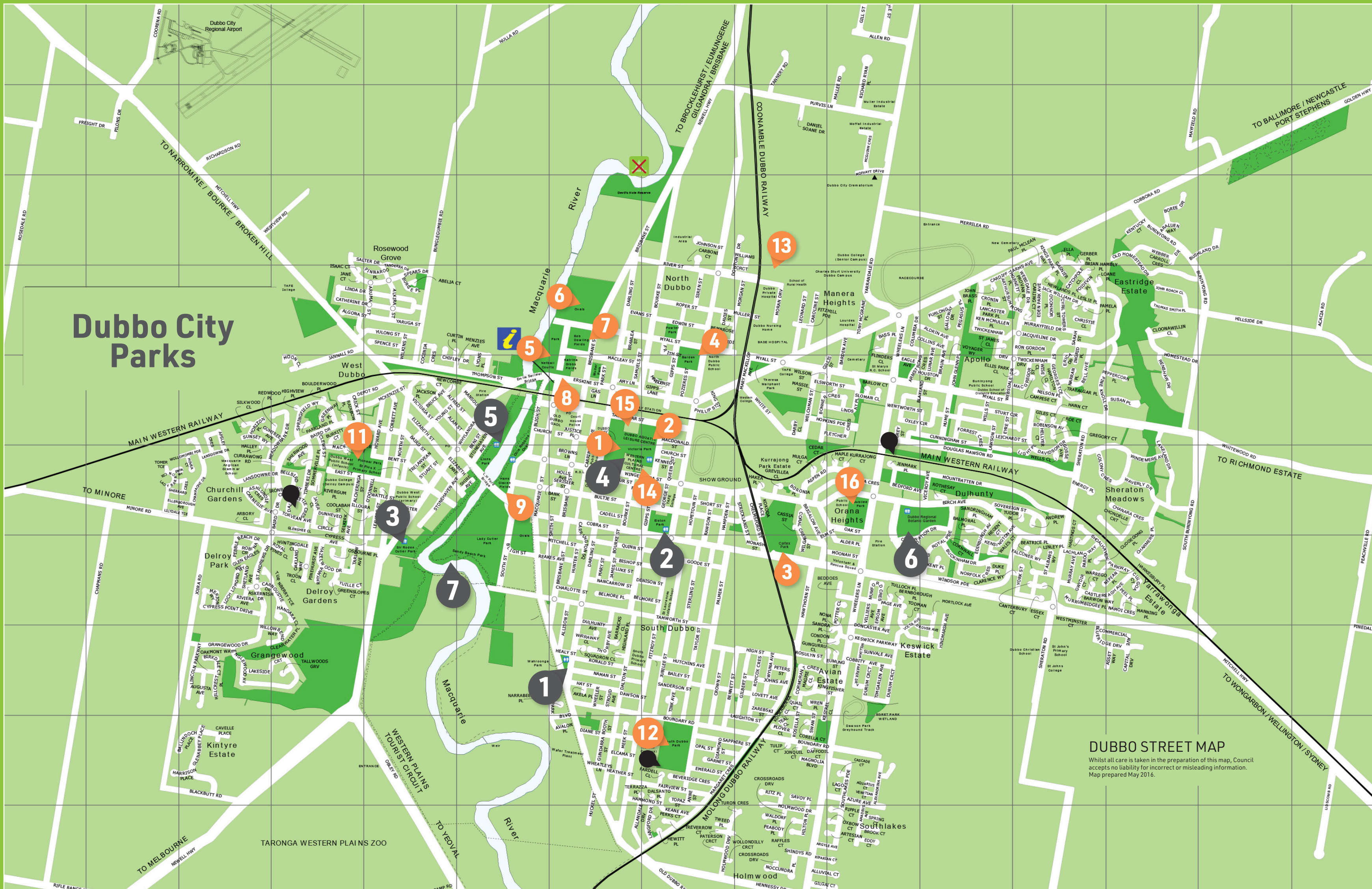


Dubbo City Sporting Facilities

The City of Dubbo is well catered for with nearly 90 hectares of public open space reserved for active recreation. The principle venues used for major sporting events are Victoria Park No. 1 Oval, Apex Oval, Barden Park and Riverbank Fields.

- 1 Victoria Park No. 1 Oval**
Cricket, Rugby League, Rugby Union, Football (Soccer)
- 2 Victoria Park 2 & 3**
Cricket, Rugby Union
- 3 Apex Sporting Precinct**
Rugby League/Union, Football (Soccer)
- 4 Barden Park**
Athletics
- 5 Nita McGrath Netball Courts**
Netball
- 6 John McGrath Fields**
Cricket, Touch Football
- 7 Bob Dowling Ovals**
Cricket, Touch Football
- 8 Katrina Gibbs**
Touch Football
- 9 Hans Clavan Fields**
Football (soccer)
- 10 Lady Cutler Sporting Precinct**
Cricket, Football (soccer)
- 11 Pioneer Park**
Hockey
- 12 South Dubbo Oval**
Australian Rules Football, Cricket
- 13 Dubbo Regional Cycling Facility**
Cycling
- 14 Paramount Tennis Club**
Tennis Court
- 15 Dubbo Aquatic Leisure Centre**
Pool, Water Slides, Splash Park
- 16 Jubilee Oval**
Softball, Cricket

Leash free fenced area
All sporting facilities are dogs on leash areas only.



Dubbo City Parks

1 Wahroonga Park

Located in South Dubbo this is one of the City's most popular parks for families who enjoy the vast shade areas. With free barbecues, shelters, picnic settings, public toilets and a modern playground with areas dedicated for juniors and teenagers.



2 Elston Park

Elston Park, located off Cobra Street, has wide expanses of manicured lawn, garden beds, public toilets, picnic tables with shelters and a playground. The most striking feature is a free water park.



3 Sir Roden Cutler

Look out over the Macquarie River or have a barbecue along the banks of the river. There are picnic tables, shelters, Ninja course and public toilets. Also running through the park, is the Tracker Riley Shared Pathway, you can walk or cycle all the way to Taronga Western Plains Zoo.



4 Victoria Park

Take a step back in time with the family to enjoy a picnic in the majestic surroundings of the hundred-year-old Queen Victoria Fountain and duck pond. Relax in the beautifully treed parkland and gardens. Stroll through the rose garden and remember the sacrifices made at the War Memorial.



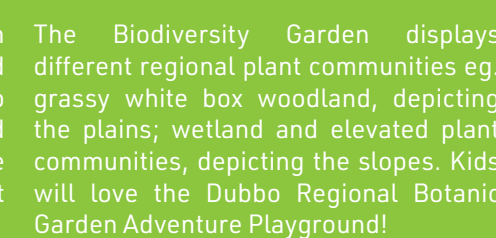
5 Lions Park West

Have lunch and watch the world float by. With ten free electric barbecues, there will always be space for you to cook. The Park also has a playground, public toilets and a boat ramp for access to the Macquarie River.



6 Dubbo Regional Botanic Gardens

The Shoyen Japanese Garden, an authentic Japanese Garden, was designed by Kamo Agricultural College in Minokamo (Japan). The magnificent, fully imported tea house, a rock garden and a pond, are only some of the features you will find at the Garden.



7 Sandy Beach

The home of the Dubbo Dragon Boat Club and the Dubbo Canoe Club, its a very popular picnicing, fishing and swimming area with good access to the River. Sandy Beach is close to the city and a beautiful quiet place to retreat to and enjoy nature.

